




















Tour 30 - 2019 Alternate Route

Dist	Type	Note	Next
0.0		Start of route	0.2
0.2		L on Rt. 202 W (New Litchfield St)	3.6
3.9		R onto Town Farm Rd	2.3
6.2		Continue onto Rossi Rd	0.5
6.6		L onto Highland Ave/Soapstone Hill Rd	1.0
7.7		L onto Weed Rd	0.8
8.5		L onto Pumping Station Rd	0.1
8.6		R onto Deming Rd	0.7
9.3		Slight R onto CT-63 N	3.0
12.3		Rest Stop: Goshen	0.0
12.3		Exit the traffic circle onto Rt. 4 E (Torrington Rd)	1.4
13.7		L at East St N	0.0
13.8		L to stay on East St N	6.6
20.3		R onto Rt. 272 South	4.4

20.3 miles. +2037/-1229 feet

Dist	Type	Note	Next
24.8		Rest Stop : Minetto State Park.	6.1
30.9		Riverside Ave turns slightly L and becomes Church St	0.0
30.9		Slight R at High St	0.4
31.3		L at Summer St	0.3
31.7		End of route	0.0

11.3 miles. +127/-501 feet